


Your Ultimate Guide to the Best Waterfall Hikes in Every State



Hiking Waterfalls Washington: A Guide to the State's Best Waterfall Hikes by Roddy Scheer

★★★★☆ 4.8 out of 5

Language : English
File size : 48875 KB
Text-to-Speech : Enabled
Screen Reader : Supported
Enhanced typesetting : Enabled
Word Wise : Enabled
Print length : 357 pages



Waterfalls are nature's masterpieces, captivating us with their mesmerizing beauty and thunderous roar. From towering cascades to hidden gems, each waterfall offers a unique and unforgettable experience. If you're a nature enthusiast or an adventure seeker, this comprehensive guide will lead you to the best waterfall hikes in every state across the United States.

Exploring the East Coast

- **Maine:** Baxter State Park
 - **Gorges of the Pemigewasset East and West Branch Trails** (2.4 miles): A moderate hike leading to magnificent waterfalls in a secluded wilderness setting.
 - **Katahdin Falls Trail** (2.2 miles): A challenging hike with a rewarding view of Maine's highest waterfall, cascading down a

sheer granite cliff.

- **New Hampshire:** White Mountain National Forest
 - **Falling Waters Trail** (4.4 miles): A strenuous hike that takes you past six stunning waterfalls, including the impressive Glen Ellis Falls.
 - **Arethusa Falls Trail** (3.2 miles): A shorter and easier hike that leads to a breathtaking 100-foot waterfall hidden within a lush forest.
- **Vermont:** Green Mountain National Forest
 - **Moss Glen Falls Trail** (0.6 miles): A short and family-friendly hike that leads to a beautiful 75-foot waterfall in a picturesque gorge.
 - **Buttermilk Falls Trail** (1.2 miles): A moderate hike that takes you past a series of cascading waterfalls, culminating in a breathtaking 100-foot falls.

Venturing into the Midwest

- **Ohio:** Hocking Hills State Park
 - **Old Man's Cave Trail** (2.2 miles): A scenic hike that takes you through a narrow gorge, past waterfalls, and over wooden bridges.
 - **Ash Cave Trail** (1.3 miles): A shorter hike that leads to a unique waterfall flowing over a massive sandstone cliff.
- **Indiana:** Brown County State Park

- **Stone Head Trail** (0.5 miles): A short and easy hike that leads to a secluded waterfall hidden in a fern-covered ravine.
- **Stardust Trail** (2.6 miles): A moderate hike that takes you past multiple waterfalls, including the majestic Lovers Leap Falls.
- **Wisconsin:** Copper Falls State Park
 - **Copper Falls Trail** (1.5 miles): A moderate hike that takes you past two spectacular waterfalls, Copper Falls and Cascade Falls.
 - **Brownstone Falls Trail** (0.5 miles): A short and accessible hike that leads to a beautiful waterfall in a picturesque setting.


Discovering the West

- **California:** Yosemite National Park
 - **Vernal Fall Trail** (2.2 miles): A popular hike that takes you to the base of Vernal Fall, a dramatic waterfall cascading 317 feet.
 - **Nevada Fall Trail** (2.4 miles): A strenuous hike that takes you to the base of Nevada Fall, a towering waterfall measuring 594 feet.
- **Oregon:** Silver Falls State Park
 - **South Falls Trail** (0.7 miles): A short and easy hike that takes you to the base of South Falls, the tallest waterfall in Oregon.
 - **Trail of Ten Falls** (7.2 miles): A challenging hike that takes you past ten breathtaking waterfalls, including the impressive Double Falls.
- **Arizona:** Grand Canyon National Park

- **South Kaibab Trail** (7.2 miles): A strenuous hike that takes you to the bottom of the Grand Canyon, where you can experience the thunderous roar of Roaring Springs Waterfall.
- **Bright Angel Trail** (14.5 miles): A challenging hike that takes you deep into the canyon, passing by several waterfalls, including Silverbridge Falls and Pipe Creek Falls.

Unveiling the South

- **Florida:** Big Pine Key National Wildlife Refuge
 - **Blue Hole Trail** (0.4 miles): A short and easy hike that leads to a pristine freshwater waterfall in a tropical forest.
 - **Heathcote Trail** (0.6 miles): A longer and more challenging hike that takes you to a secluded waterfall surrounded by lush vegetation.
- **Tennessee:** Great Smoky Mountains National Park
 - **Laurel Falls Trail** (2.6 miles): A popular hike that takes you to the base of Laurel Falls, a cascading waterfall surrounded



Hiking Waterfalls Washington: A Guide to the State's Best Waterfall Hikes by Roddy Scheer

★★★★☆ 4.8 out of 5


Language : English
 File size : 48875 KB
 Text-to-Speech : Enabled
 Screen Reader : Supported
 Enhanced typesetting : Enabled
 Word Wise : Enabled
 Print length : 357 pages

FREE **DOWNLOAD E-BOOK** 



Discover the Enchanting World of Classical Piano with "10 For 10 Sheet Music Classical Piano Favorites Piano Solos"

A Symphony of Timeless Masterpieces Prepare to be captivated by a harmonious blend of classical masterpieces in "10 For 10 Sheet Music Classical Piano..."



Theo On The Ice Boston Bay Vikings: A Hockey Adventure for the Ages

Theo On The Ice Boston Bay Vikings is a thrilling hockey adventure that will captivate readers of all ages. Theo, a young boy with a dream of playing...